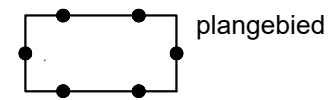




# LEGENDA

## PLANGEBIED



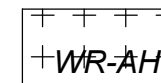
## BESTEMMINGEN



Tuin

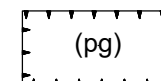


Wonen

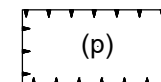


Waarde - Archeologie hoge verwachting


## AANDUIDINGEN



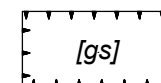
parkeergarage



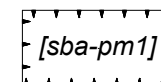
parkeerterrein



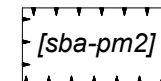
bouwvlak



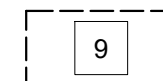
gestapeld



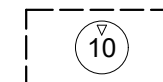
specifieke bouwaanduiding - peilmeetvlak 1



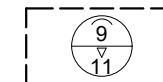
specifieke bouwaanduiding - peilmeetvlak 2



maximum aantal wooneenheden

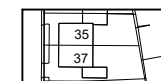


maximum bouwhoogte (m)



maximum goothoogte (m),  
maximum bouwhoogte (m)

## VERKLARING



BGT- en kadastrale gegevens

bestemmingsplan **Utrechtseweg 71-79, 2023**

schaal : 1 : 500

formaat : A3

projectnummer : 160298.01

bladnummer : 1

aantal bladen : 1

identificatiecode : NL.IMRO.0274.bp0216ob-on01

gemeente **Renkum**

datum : 27-02-2023

datum ondergrond : 27-02-2023

voorontwerp : -

ontwerp : 13-12-2022

vaststelling : -



adviseurs in  
ruimtelijke  
ontwikkeling

Postbus 479, 6800 AL Arnhem | T 026 357 69 11 | www.sab.nl

