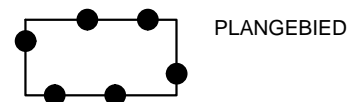




PLANGEBIED

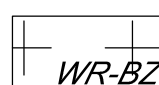
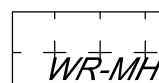
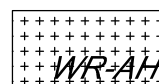


BESTEMMINGEN

bestemmingen

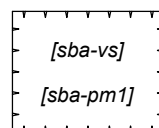


dubbelbestemmingen

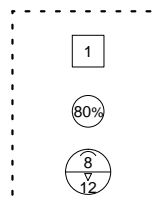


AANDUIDINGEN

bouwaanduidingen



maatvoering



VERKLARINGEN



bestemmingsgrens

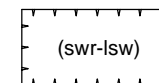


ondergrond
(datum: 23-05-2016)




Wonen

funcieaanduidingen



specifieke vorm van waarde -
landschapswaarden

bouwwlak



bouwvlak

STARTDATUM MEI 2016

STATUS

DATUM

BESLUITNR.

FORMAAT A3

PC-CODE 130-005

REF. TEK. J-H

GEMEENTE RENKUM

Bestemmingsplan Geelkerkenkamp 18a-20, 2017

PLANSTATUS	verbeelding	
t.b.v. vaststelling		
PLANNUMMER	SCHAAL	DATUM
NL.IMRO.0274.bp0186ob-va02	1:1000	28-02-2017

